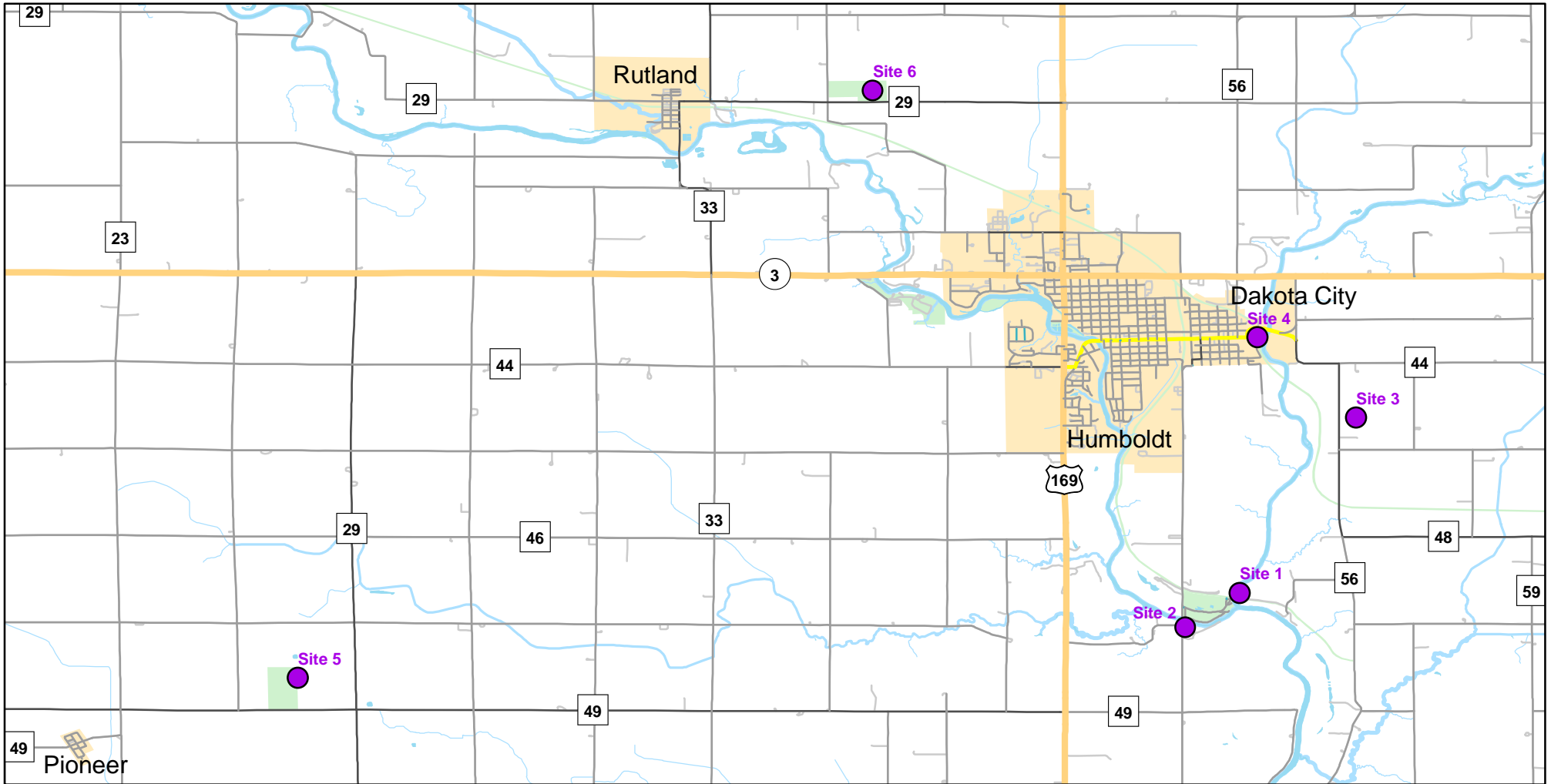




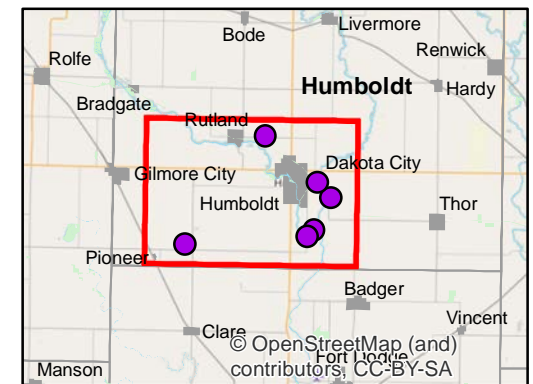
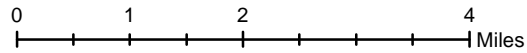
Volunteer Wildlife Monitoring Program (VWMP) Frog

Route ID: 185 County: Humboldt

Click for Google Maps to Site 1: <https://www.google.com/maps/dir/?api=1&destination=42.6789943129,-94.1977085509>



Enlarged View of Site 3

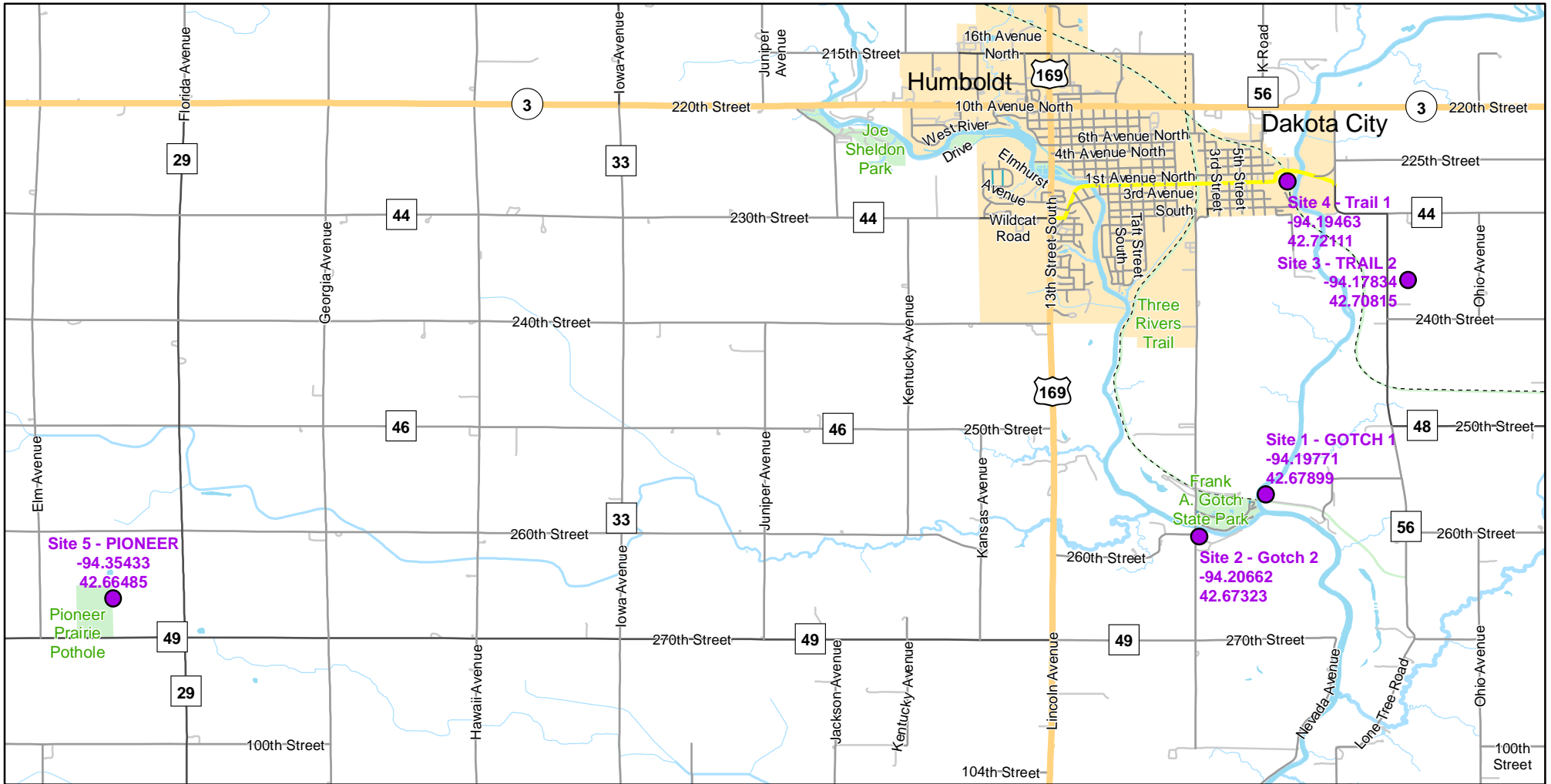




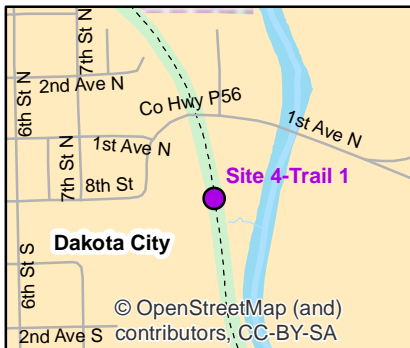
Volunteer Wildlife Monitoring Program (VWMP) Frog

Route ID: 185 County: Humboldt

Click for Google Maps to Site 1: <https://www.google.com/maps/dir/?api=1&destination=42.6789943129,-94.1977085509>

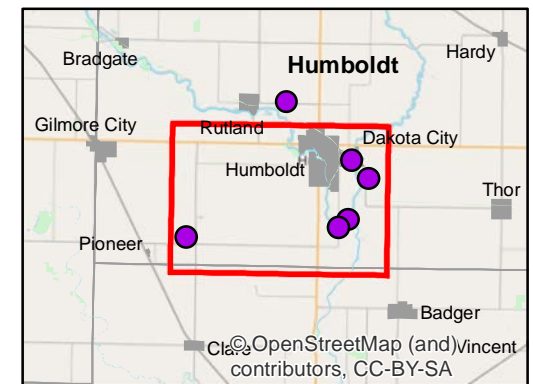
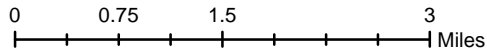


Enlarged View of Site 4



Legend

----- Trails

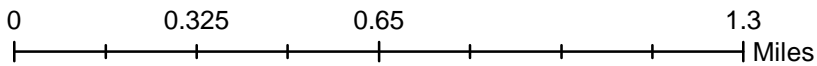
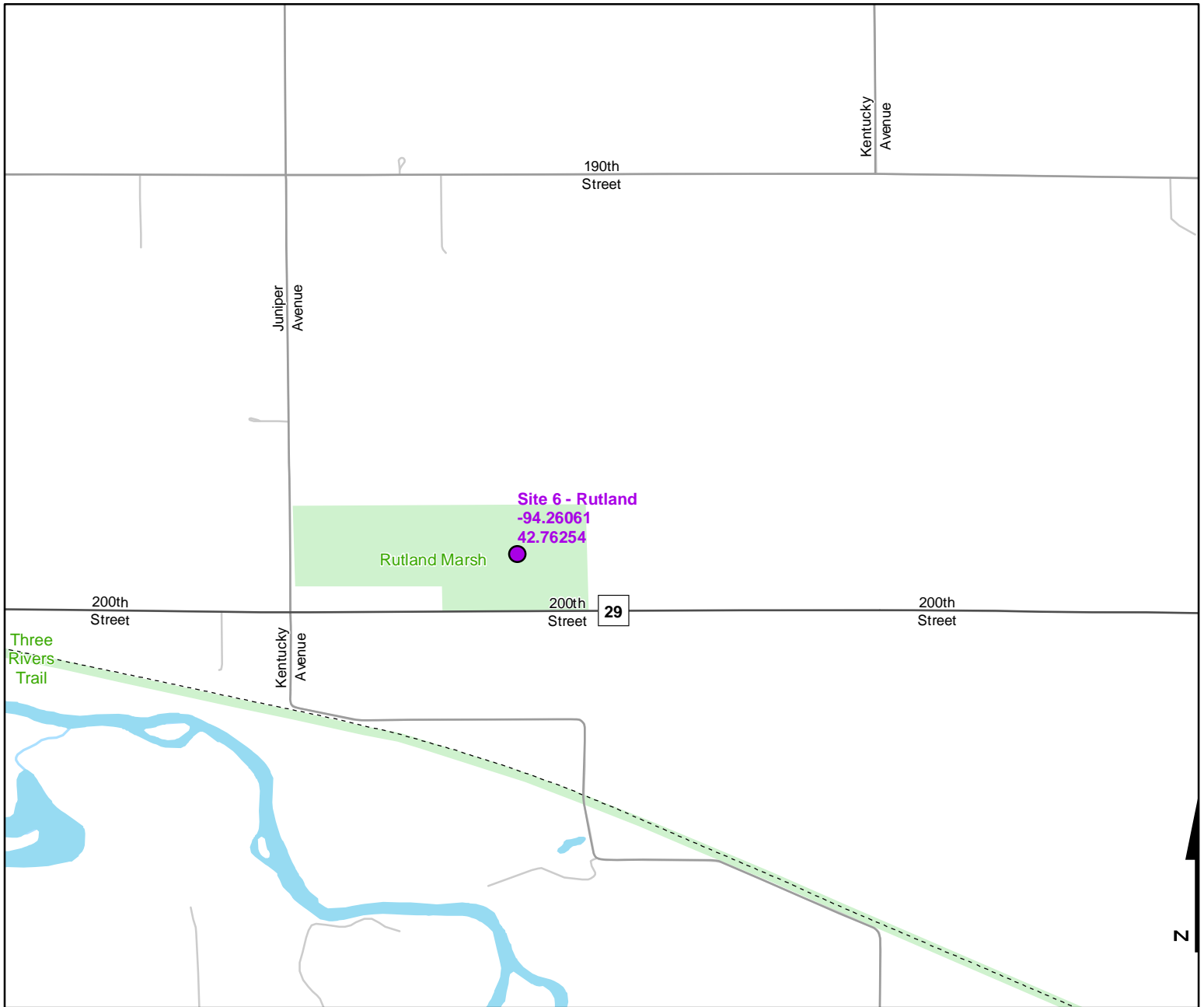




Volunteer Wildlife Monitoring Program (VWMP) Frog and Toad Survey

Route ID: 185 County: Humboldt

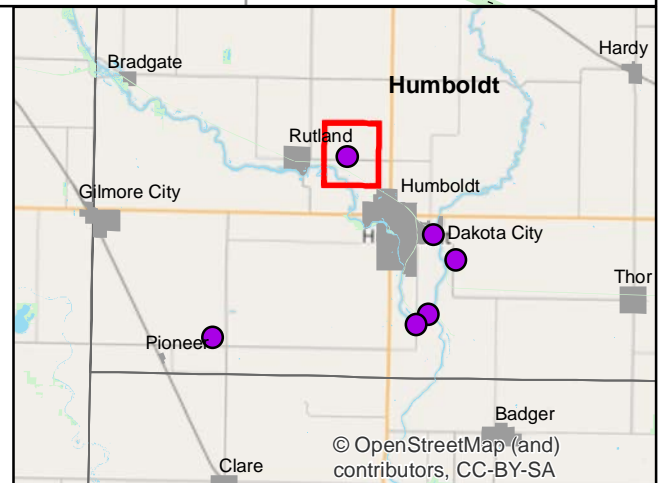
Click for Google Maps to Site 1: <https://www.google.com/maps/dir/?api=1&destination=42.6789943129,-94.1977085509>



DNR
**Volunteer
 Wildlife
 Monitoring
 Program**

Legend

----- Trails





Frog and Toad Call Survey Route Description

Route ID **185**

Established: 1998

Site Number	Name	County	Latitude	Longitude	Directions
1	GOTCH 1	Humboldt	42.6789943	-94.1977086	North of 3 River bike trail on east side of the East Fork of the Des Moines River in a Willow Wet area
2	GOTCH 2	Humboldt	42.6936269	-94.1391289	
3	TRAIL 2	Humboldt	42.7081521	-94.178341	East of Hwy P56 (Lone Tree Rd), north of intersection with 240th St
4	TRAIL 1	Humboldt	42.7222355	-94.1975447	
5	PIONEER	Humboldt	42.664849	-94.3543282	At Pioneer Prairie Potholes, just west of Florida Ave and 270th St intersection
6	RUTLAND	Humboldt	42.7660971	-94.2562675	Northeast of Juniper Ave and 200th St intersection at Rutlands Marsh